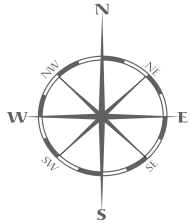

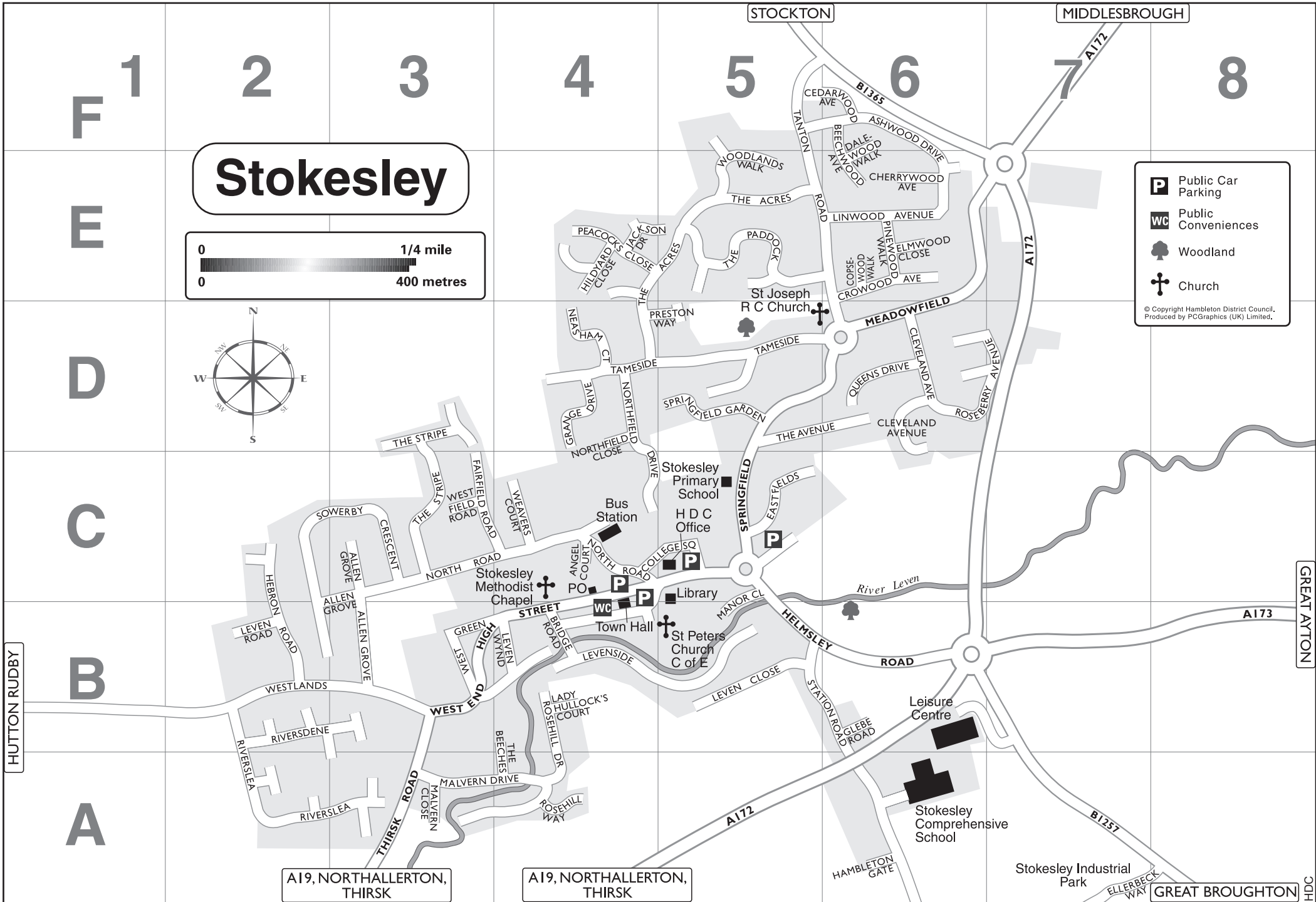


# Stokesley



- Public Car Parking
- Public Conveniences
- Woodland
- Church

© Copyright Hambleton District Council, Produced by PCGraphics (UK) Limited.



A19, NORTHALLERTON, THIRSK

A19, NORTHALLERTON, THIRSK

HAMBLETON GATE

Stokesley Industrial Park

GREAT BROUGHTON

HUTTON RUDBY

GREAT AYTON

HDC

# Stokesley

Road Name	Location
Allen Grove . . . . .	B3, C3
Angel Court . . . . .	C4
Ashwood Drive . . . . .	E6, F5, F6
Beechwood Avenue . . . . .	E6, F6
Bridge Road . . . . .	B4
Cedarwood Avenue . . . . .	F6
Cherrywood Avenue . . . . .	E6
Cleveland Avenue . . . . .	D6
College Square . . . . .	C4, C5
Copsewood Walk . . . . .	E6
Crowood Avenue . . . . .	E6
Dalewood Walk . . . . .	E6, F6
Eastfields . . . . .	C5
Ellerbeck Way . . . . .	A7
Elmwood Close . . . . .	E6
Fairfield Road . . . . .	C3, C4
Glebe Road . . . . .	B6
Grange Drive . . . . .	D4
Hambleton Gate . . . . .	A6
Hebron Road . . . . .	B2, C2
Helmsley Road . . . . .	B5, B6, C5
High Street . . . . .	B3, B4, C4, C5

Road Name	Location
Hildyard Close . . . . .	E4
Jackson Drive . . . . .	E4, E5
Lady Hullock's Court . . . . .	B4
Leven Close . . . . .	B5
Leven Road . . . . .	B2
Leven Wynd . . . . .	B4
Levenside . . . . .	B4, B5
Linwood Avenue . . . . .	E6
Malvern Close . . . . .	A3
Malvern Drive . . . . .	A3, A4
Manor Close . . . . .	B5, C5
Meadowfield . . . . .	D6, E6
Neasham Court . . . . .	D4
North Road . . . . .	C3, C4
Northfield Close . . . . .	D4
Northfield Drive . . . . .	C4, D4
Peacocks Close . . . . .	E4
Pinewood Walk . . . . .	E6
Preston Way . . . . .	D4, D5
Queens Drive . . . . .	D6
Riversdene . . . . .	B2, B3
Riverslea . . . . .	A2, A3, B2

Road Name	Location
Roseberry Avenue . . . . .	D6, D7
Rosehill Drive . . . . .	A4, B4
Rosehill Way . . . . .	A4
Sowerby Crescent . . . . .	C2, C3
Springfield Garden . . . . .	D5
Springfield . . . . .	C5, D5, D6
Station Road . . . . .	B5, B6
Tameside . . . . .	D4, D5
Tanton Road . . . . .	D6, E5, E6, F5
The Acres . . . . .	D4, E4, E5
The Avenue . . . . .	D5, D6
The Beeches . . . . .	A4, B4
The Paddock . . . . .	E5
The Stripe . . . . .	C3, D3
Thirsk Road . . . . .	A3, B3
Weavers Court . . . . .	C4
West End . . . . .	B3
West Green . . . . .	B3
Westfield Road . . . . .	C3
Westlands . . . . .	B1, B2, B3
Woodlands Walk . . . . .	E5