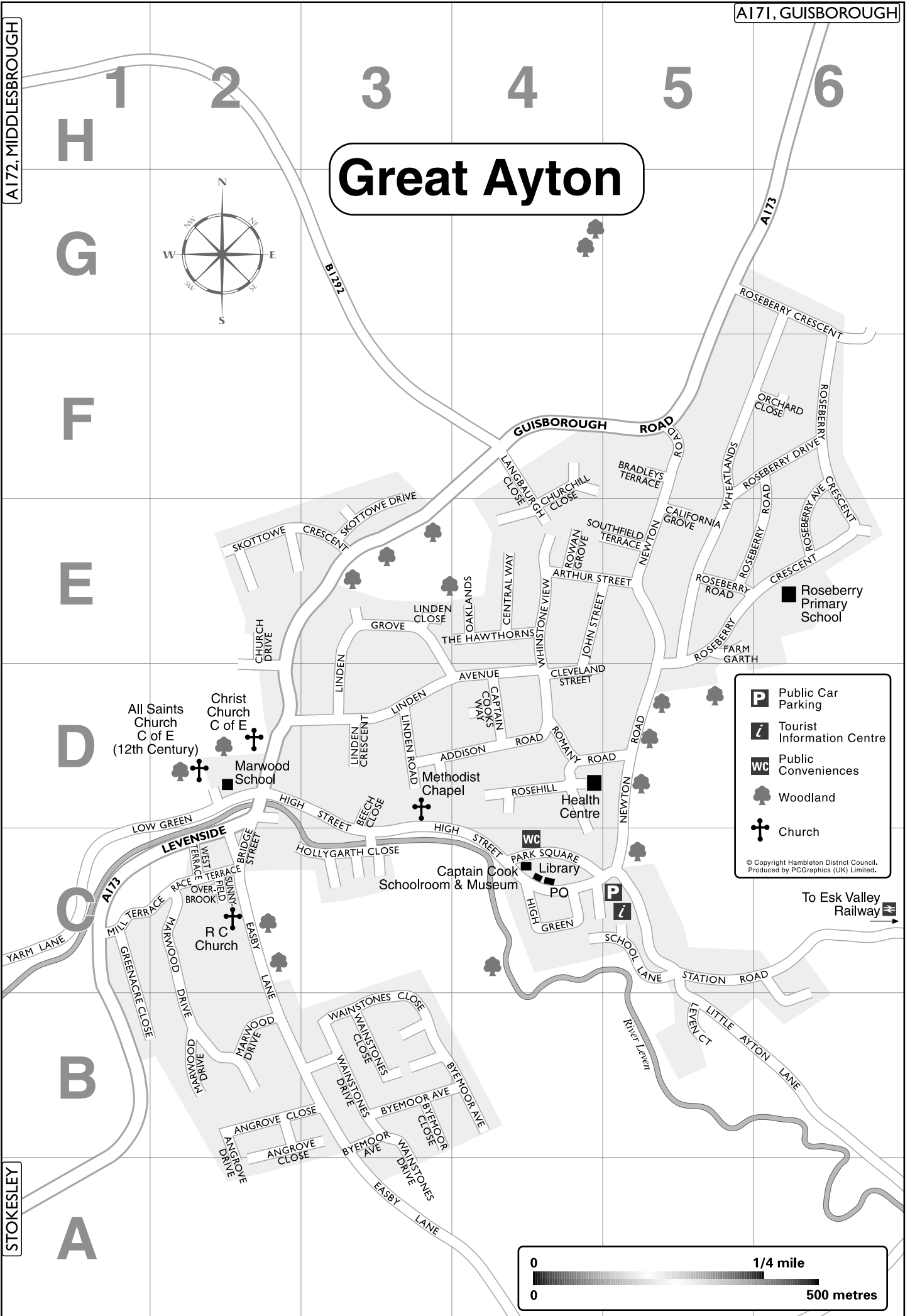
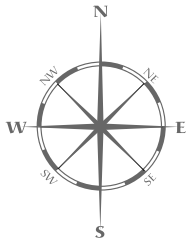


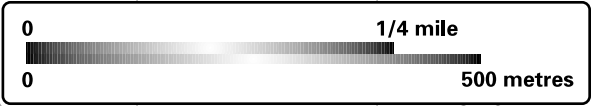
# Great Ayton



- Public Car Parking
- Tourist Information Centre
- Public Conveniences
- Woodland
- Church

© Copyright Hambleton District Council.  
Produced by PCGraphics (UK) Limited.

To Esk Valley Railway



# Great Ayton

Road Name	Location
Addison Road . . . . .	D3, D4
Angrove Close . . . . .	B2
Angrove Drive. . . . .	B2
Arthur Street . . . . .	E4, E5
Beech Close . . . . .	D3
Bradleys Terrace . . . . .	F5
Bridge Street . . . . .	C2
Byemoor Avenue . . . . .	B3, B4
Byemoor Close. . . . .	B3
California Grove . . . . .	E5
Captain Cooks Way . . . . .	D4
Central Way . . . . .	E4
Church Drive . . . . .	D2, E2
Churchill Close. . . . .	E4, F4
Cleveland Street . . . . .	D4, D5
Easby Lane. . . . .	A3, A4, B2, B3, C2
Farm Garth . . . . .	E5
Greenacre Close . . . . .	B1, C1
Guisborough Road. . . . .	F4, F5
High Green. . . . .	C4
High Street. . . . .	D2, D3, C3, C4
Hollygarth Close . . . . .	C2, C3
John Street. . . . .	E4
Langbaugh Close . . . . .	E4, F4
Leven Court . . . . .	B5
Levenside. . . . .	C2
Linden Avenue . . . . .	D3, D4
Linden Close . . . . .	E3
Linden Crescent . . . . .	D3
Linden Grove. . . . .	D3, E3
Linden Road . . . . .	D3

Road Name	Location
Little Ayton Lane. . . . .	B5, B6, C5
Low Green . . . . .	C1, D1, D2
Marwood Drive . . . . .	B2, C2
Mill Terrace . . . . .	C1, C2
Newton Road . . . . .	C5, D5, E5, F5
Oaklands . . . . .	E4
Orchard Close . . . . .	F6
Overbrook . . . . .	C2
Park Square. . . . .	C4
Race Terrace . . . . .	C2
Romany Road . . . . .	D4, D5
Roseberry Avenue . . . . .	E6, F6
Roseberry Crescent . . . . .	E5, E6, F6, G6
Roseberry Drive . . . . .	F5, F6
Roseberry Road. . . . .	E5, E6, F6
Rosehill . . . . .	D4
Rowan Grove . . . . .	E4
School Lane. . . . .	C5
Skottowe Crescent. . . . .	E2, E3
Skottowe Drive. . . . .	E3, F3
Southfield Terrace . . . . .	E5
Station Road . . . . .	C5, C6
Sunnyfield . . . . .	C2
The Hawthorns. . . . .	E4
Wainstones Court . . . . .	B3
Wainstones Drive . . . . .	A3, B3
West Terrace . . . . .	C2
Wheatlands . . . . .	E5, F5, F6
Whinstone View. . . . .	D4, E4
Yarm Lane . . . . .	C1