




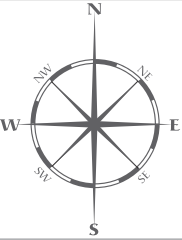



**Bedale**

**Aiskew**

-  Public Car Parking
-  Tourist Information Centre
-  Public Conveniences
-  Woodland
-  Church

© Copyright Hambleton District Council.  
Produced by PCGraphics (UK) Limited.



# Bedale

Road Name	Location
Alexander Court . . . . .	B5
Ash Tree Close . . . . .	B2
Ash Tree Road . . . . .	B3
Back lane . . . . .	D4, D5, E5
Badger Hill Drive . . . . .	D5
Beechwood Close . . . . .	B4
Benkhill Drive . . . . .	B4, B5
Beresford Close . . . . .	A5
Bielby Close . . . . .	E5
Blind Lane . . . . .	D6, E5
Bowe Crescent . . . . .	A5, A6
Bridge Street . . . . .	C4
Brookside Avenue . . . . .	B5, C5
Brookside Close . . . . .	B5, C5
Burrill Road . . . . .	A1, B1, B2, B3
Cherry Grove . . . . .	E5
Easby Close . . . . .	A5, B5
Emgate . . . . .	D4
Firby Road . . . . .	A4, B4
Fitzalan Road . . . . .	B5
Fox Covert Close . . . . .	D5
Glebe Close . . . . .	B5
Grange Close . . . . .	B4

Road Name	Location
Grange Road . . . . .	A4, B4
Harbour Rise . . . . .	B4, C4
Harbour View . . . . .	C5
Hazel Court . . . . .	E5
Heron Close . . . . .	F6
Hird Avenue . . . . .	A5
Holly Road . . . . .	E5
Iddison Drive . . . . .	A5, B5
Ings View . . . . .	F6
Kendrew Close . . . . .	B4
Kingfisher Drive . . . . .	E5, E6
Love Lane . . . . .	D6
Market Place . . . . .	C4
Masham Road . . . . .	A3, B3
Meadow Grove . . . . .	A4
Meadowfield . . . . .	D5, E5
Mowbray Crescent . . . . .	B5
Natrass Way . . . . .	A6
Newsteads . . . . .	D5, E5
North End . . . . .	D4
Oak Tree Close . . . . .	B2, B3
Oak Tree Drive . . . . .	B2
Oak Tree Road . . . . .	B2, B3

Road Name	Location
Otterbeck Way . . . . .	D5
Parker Drive . . . . .	A5
Pasture Drive . . . . .	A3, A4
Pierse Close . . . . .	A5
Pinewood Grove . . . . .	B4
Queen Anne's Drive . . . . .	B3, B4
Queen Anne's Court . . . . .	B3
Sandhill Lane . . . . .	E5, E6, F6
South End . . . . .	A7, B5, B6, B8, C4, C5
South End Avenue . . . . .	C4
Spruce Gill Avenue . . . . .	E6, F6
Stapleton Close . . . . .	B5
Sussex Close . . . . .	B4, C4
Sussex Street . . . . .	C4
Sycamore Drive . . . . .	B3
The Court . . . . .	B5, C4
The Crescent . . . . .	D5
The Paddock . . . . .	E6
The Wynd . . . . .	C4
Tom Hall Court . . . . .	B5
Vasey Close . . . . .	A6
Willow Drive . . . . .	E5
Wycar . . . . .	C3