



Best time to visit
Spring/Summer

Access end date
30/09/2011

defra walk reference number:
13/397/0003

Map and grid reference for this walk:

OS Landranger: No. 168
Grid Reference: TL873084

3 other leaflets are available detailing conservation walks in Maldon District.

For details of other conservation walks in Essex and the UK visit <http://countrywalks.defra.gov.uk> or telephone 0207 238 5909

**Remember the Countryside Code
RESPECT – PROTECT - ENJOY**

- Be safe – plan ahead and follow any signs
- Leave gates and property as you find them
- Protect plants and animals, and take your litter home
- Keep dogs under close control
- Consider other people

For the full countryside code and information on where to go and what to do visit www.countrysideaccess.gov.uk or telephone 0845 100 3298

CONSERVATION WALK

in MALDON DISTRICT CHIGBOROUGH FARM Route A



Circular Walk



Wildlife Interest



Linking Path



Water

**Length of Walk
6.5km (4.1 miles)**



30p

For further information please contact

MALDON DISTRICT TOURIST INFORMATION CENTRE

Wenlock Way, High Street,
Maldon, Essex. CM9 5AD

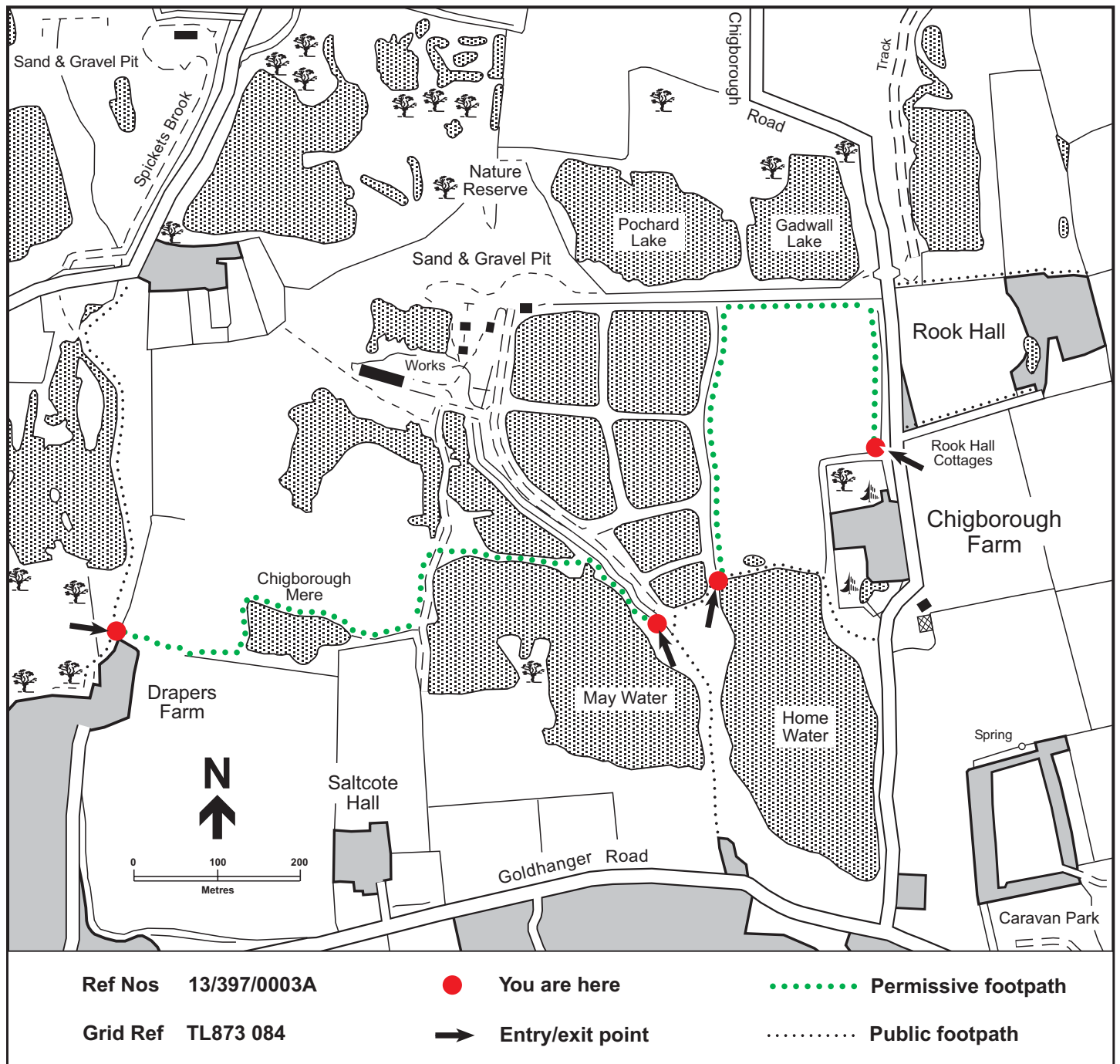
Tel: 01621 856503

Email: tic@maldon.gov.uk

Website: www.maldon.gov.uk

CONSERVATION WALKS

These permissive footpaths allow walkers to access the lake area and to appreciate the varied wildlife present. They link with the existing public rights of way and partly follow the line of grass margins which are established to protect the field boundary from arable operations and to provide a wildlife refuge. Please keep to a narrow path and ensure dogs are under strict control.



This access has been provided under the Department for Environment, Food & Rural Affairs' farm conservation schemes, which help farmers and land managers protect and improve the countryside, its wildlife and history. It is permissive access and no new rights of way are being created. Existing rights of way are not affected. Please follow the Country Code and observe any other requirements shown above. Do not disturb wildlife, livestock or other visitors and in particular keep dogs under control. This is working farmland so please take care; people using this site do so at their own risk. Access ends in September 2011.

For more information contact DEFRA: 020 7238 6907 (Office hours).

Based on the 1996 Ordnance Survey TL80NE map with the permission of the Controller of Her Majesty's Stationery Office, © Crown Copyright. Unauthorised reproduction infringes Crown Copyright & may lead to prosecution or civil proceedings. DEFRA Licence No. GD272361. All details given are believed to be correct.

**COUNTRYSIDE
STEWARDSHIP
SCHEME**

**ENVIRONMENTALLY
SENSITIVE
AREAS**

defra
Department for Environment
Food and Rural Affairs



Best time to visit
Spring / Summer

Access end date
30/09/2011

defra walk reference number:
13/397/0003

Map and grid reference for this walk:

OS Landranger: No. 168
Grid Reference: TL892097

3 other leaflets are available detailing conservation walks in Maldon District.

For details of other conservation walks in Essex and the UK visit <http://countrywalks.defra.gov.uk> or telephone 0207 238 5909

**Remember the Countryside Code
RESPECT – PROTECT - ENJOY**

- Be safe – plan ahead and follow any signs
- Leave gates and property as you find them
- Protect plants and animals, and take your litter home
- Keep dogs under close control
- Consider other people

For the full countryside code and information on where to go and what to do visit www.countrysideaccess.gov.uk or telephone 0845 100 3298

CONSERVATION WALK

in
MALDON DISTRICT

Little Totham (CHIGBOROUGH FARM Route B)



Circular Walk



Wildlife Interest



Linking Path



Water

**Length of Walk
6.5km (4.1 miles)**

For further information please contact

MALDON DISTRICT TOURIST INFORMATION CENTRE

Wenlock Way, High Street,
Maldon, Essex. CM9 5AD

Tel: 01621 856503

Email: tic@maldon.gov.uk

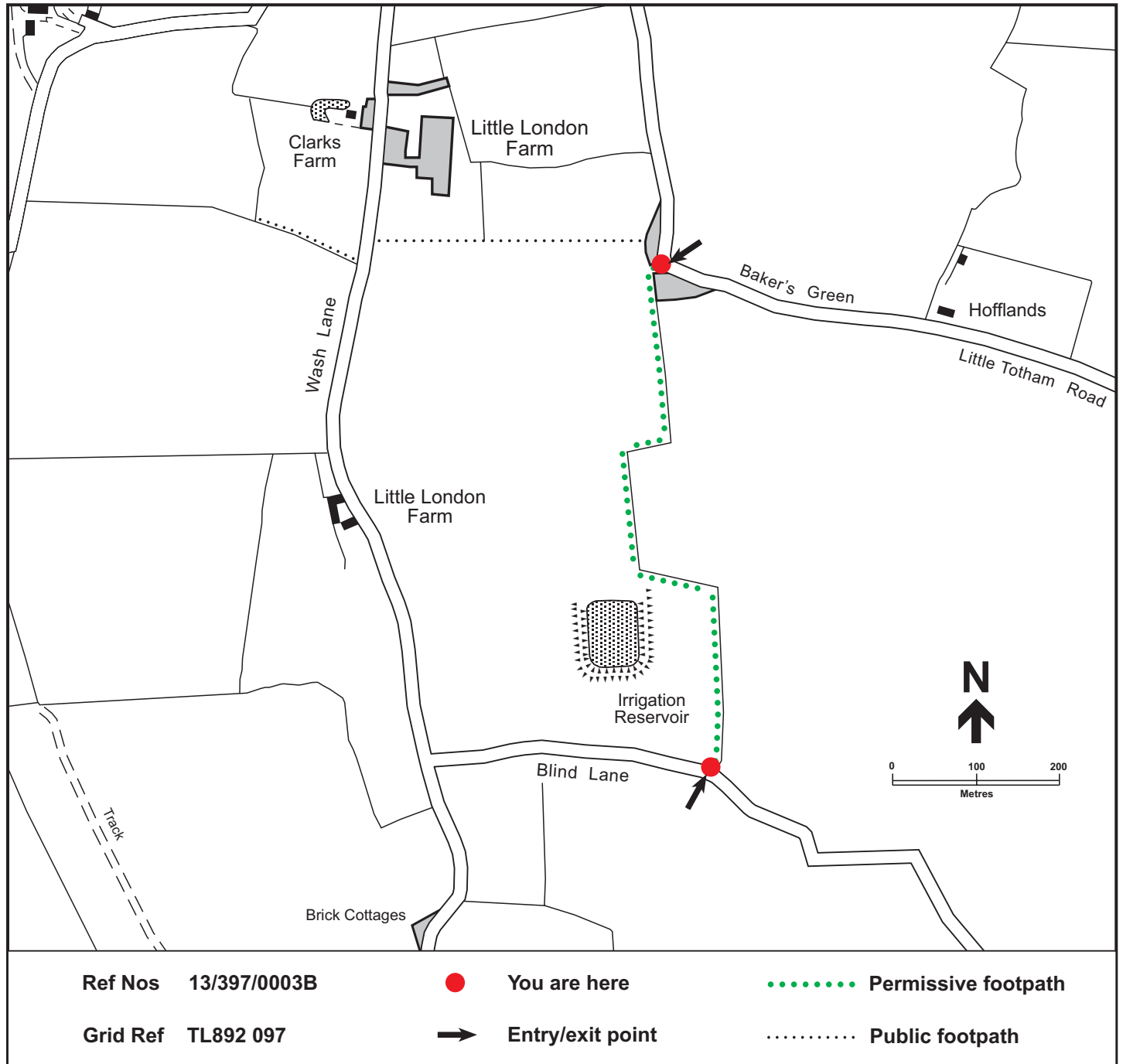
Website: www.maldon.gov.uk



30p

CONSERVATION WALKS

This permissive footpath has been established to link Blind Lane and Little Totham Road (Baker's Green) and the existing public rights of way across Little London Farm. Access is along grass margins which have been created to protect and provide a refuge for wildlife from arable operations. Please keep to a narrow path and ensure dogs are under strict control.



This access has been provided under the Department for Environment, Food & Rural Affairs' farm conservation schemes, which help farmers and land managers protect and improve the countryside, its wildlife and history. It is permissive access and no new rights of way are being created. Existing rights of way are not affected. Please follow the Country Code and observe any other requirements shown above. Do not disturb wildlife, livestock or other visitors and in particular keep dogs under control. This is working farmland so please take care; people using this site do so at their own risk. Access ends in September 2011.

For more information contact DEFRA: 020 7238 6907 (Office hours).

Based on the 1996 Ordnance Survey TL80NE map with the permission of the Controller of Her Majesty's Stationery Office, © Crown Copyright. Unauthorised reproduction infringes Crown Copyright & may lead to prosecution or civil proceedings. DEFRA Licence No. GD272361. All details given are believed to be correct.

**COUNTRYSIDE
STEWARDSHIP
SCHEME**

**ENVIRONMENTALLY
SENSITIVE
AREAS**

defra
Department for Environment
Food and Rural Affairs



Best time to visit
Spring / Summer

Access end date
30/09/2011

defra walk reference number:
13/397/0003

Map and grid reference for this walk:

OS Landranger: No. 168
Grid Reference: TL892097

3 other leaflets are available detailing conservation walks in Maldon District.

For details of other conservation walks in Essex and the UK visit <http://countrywalks.defra.gov.uk> or telephone 0207 238 5909

**Remember the Countryside Code
RESPECT – PROTECT - ENJOY**

- Be safe – plan ahead and follow any signs
- Leave gates and property as you find them
- Protect plants and animals, and take your litter home
- Keep dogs under close control
- Consider other people

For the full countryside code and information on where to go and what to do visit www.countrysideaccess.gov.uk or telephone 0845 100 3298

CONSERVATION WALK

in
MALDON DISTRICT

**Little Totham
(CHIGBOROUGH
FARM Route B)**



Circular Walk



Wildlife Interest



Linking Path



Water

**Length of Walk
6.5km (4.1 miles)**

For further information please contact

**MALDON DISTRICT TOURIST
INFORMATION CENTRE**

Wenlock Way, High Street,
Maldon, Essex. CM9 5AD

Tel: 01621 856503

Email: tic@maldon.gov.uk

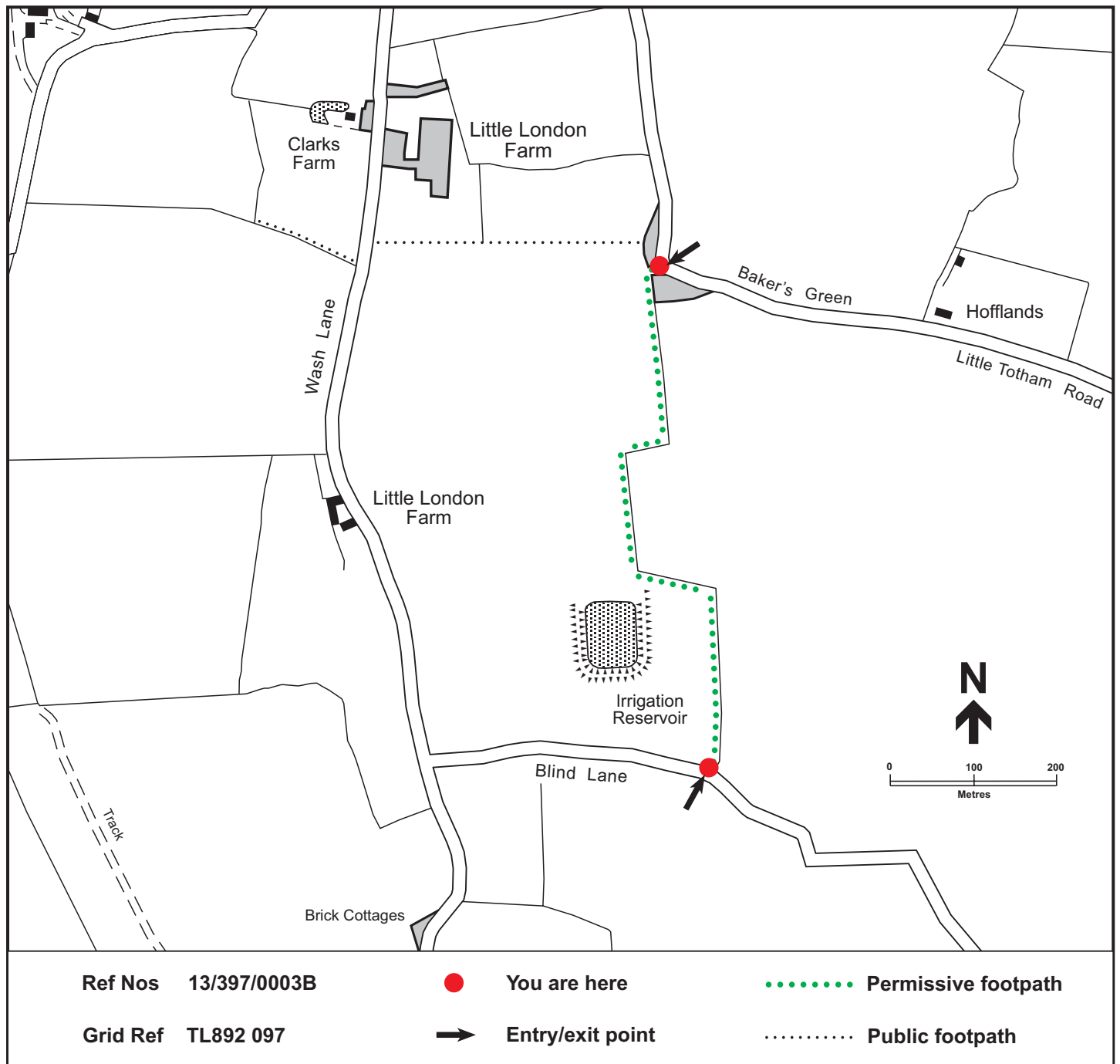
Website: www.maldon.gov.uk



30p

CONSERVATION WALKS

This permissive footpath has been established to link Blind Lane and Little Totham Road (Baker's Green) and the existing public rights of way across Little London Farm. Access is along grass margins which have been created to protect and provide a refuge for wildlife from arable operations. Please keep to a narrow path and ensure dogs are under strict control.



This access has been provided under the Department for Environment, Food & Rural Affairs' farm conservation schemes, which help farmers and land managers protect and improve the countryside, its wildlife and history. It is permissive access and no new rights of way are being created. Existing rights of way are not affected. Please follow the Country Code and observe any other requirements shown above. Do not disturb wildlife, livestock or other visitors and in particular keep dogs under control. This is working farmland so please take care; people using this site do so at their own risk. Access ends in September 2011.

For more information contact DEFRA: 020 7238 6907 (Office hours).

Based on the 1996 Ordnance Survey TL80NE map with the permission of the Controller of Her Majesty's Stationery Office, © Crown Copyright. Unauthorised reproduction infringes Crown Copyright & may lead to prosecution or civil proceedings. DEFRA Licence No. GD272361. All details given are believed to be correct.

**COUNTRYSIDE
STEWARDSHIP
SCHEME**

**ENVIRONMENTALLY
SENSITIVE
AREAS**

defra
Department for Environment
Food and Rural Affairs